































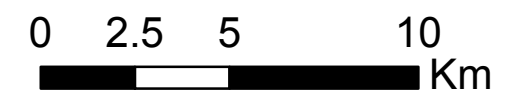
VQ-016

48 Hour Fire Growth

Date: 7/10/2017
Time: 3:25:05 PM

July 7 15:00 - 1854.1 ha
July 8 20:20 - 4826.3 ha
July 9 14:00 - 5079.5 ha
July 9 18:00 - 8221.3 ha

- | | |
|--|---|
|  July 10, 18:00 |  Sand |
|  July 9, 14:00 |  Wetlands |
|  July 8, 20:20 |  Lakes |
|  July 7, 15:00 |  2015-2016 |
|  Fuel Cache |  2010-2014 |
|  Current Fire Sit |  2005-2009 |
|  Community |  2000-2004 |
|  Tree Line |  1995 - 1999 |
|  Paved Road |  1990 - 1994 |
|  Unpaved Road |  1985 - 1989 |
|  Winter Road |  1980 - 1984 |
|  Rivers & Streams |  1975 - 1979 |
|  Contours |  1970 - 1974 |
|  Railway |  1965 - 1969 |
|  Cutlines | |
|  Trails | |



1:200,000
Projection: Albers Equal Area (-96, 20, 60, 40)

Note: This is not a legal document
Map Author: Matthew Coyle
Author Email: matthew_coyle@gov.nt.ca
Additional Map Inquiries: matthew_coyle@gov.nt.ca



5 Km Grid

